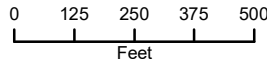
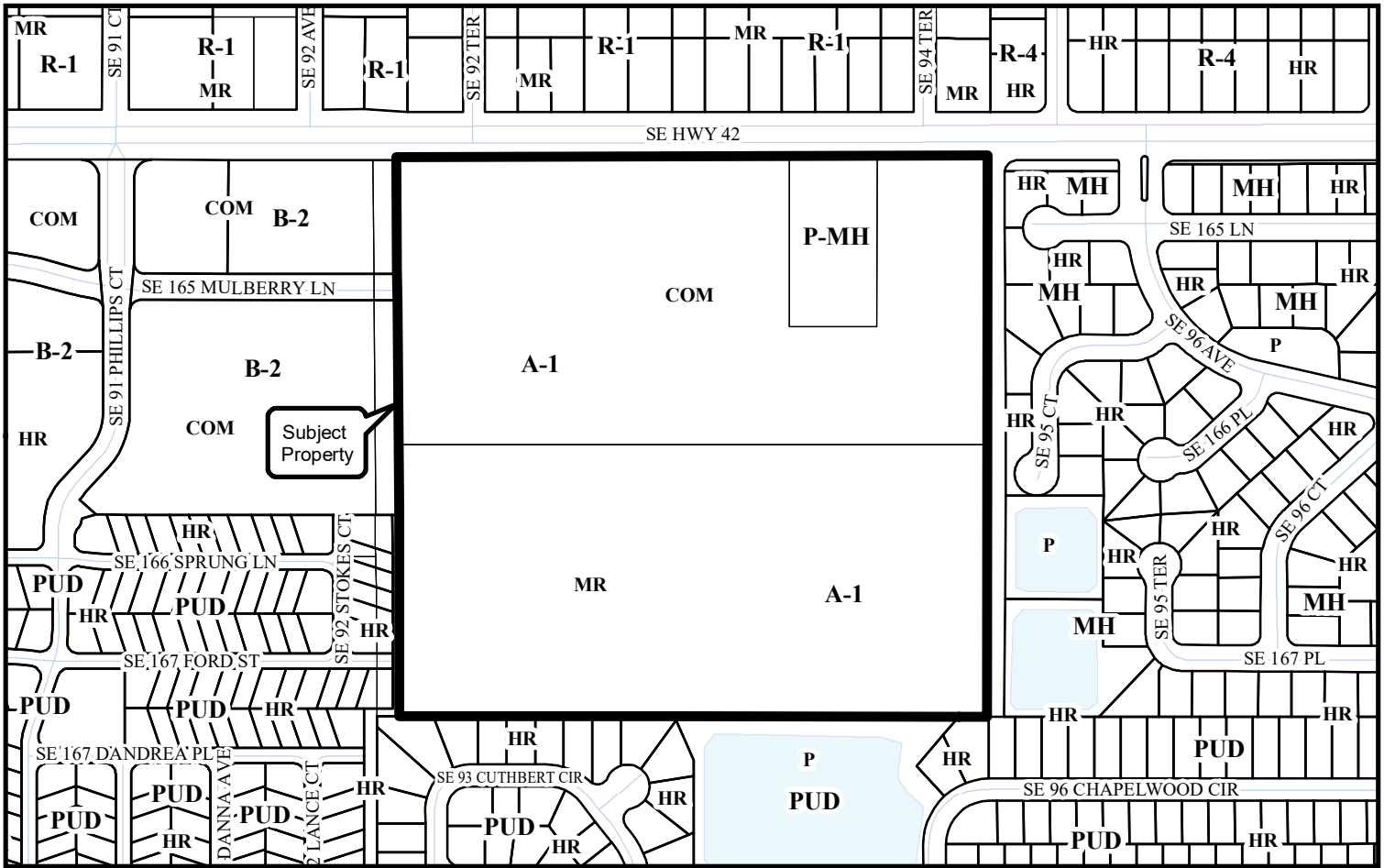



**Public Notification For: ZONING CHANGE AND LARGE SCALE  
 COMPREHENSIVE LAND USE PLAN AMENDMENT  
 Marion County ♦ Growth Services ♦ Planning & Zoning (352) 438-2675**

**21-L01  
 210501Z**




First Public Hearing: <b>Planning and Zoning Comm.</b> <b>04/26/2021 @ 5:30 pm</b>  Second Public Hearing: <b>Board of County Commissioners</b> <b>05/18/2021 @ 2:00 pm</b>  Public Hearing Location: <b>601 SE 25th AVE,</b> <b>Ocala, FL 34471</b>	<b>Owner(s):</b> James R. and Diane T. Schilling, ET AL
	<b>Agent:</b> Tillman & Associates Engineering, LLC. - David Tillman
	<b>Location:</b> 9494 SE HWY 42 SUMMERFIELD
	<b>Acreage:</b> 39.28 +/-
	<b>Zone(s):</b> A-1, General Agriculture, P-MH, Mobile Home Park
<b>Parcel(s):</b> 48320-000-00	

**Request Descriptions:**  
 21-L01: Commercial (COM) and Medium Residential (MR) to Employment Center (EC).  
 210501Z: General Agriculture (A-1) & Mobile Home Park (P-MH) to Planned Unit Development (PUD).  
**FLU Key:** MR = Medium Residential HR = High Residential P = Public COM = Commercial



**You are receiving this notification because you own  
 property that is located within 300' of the subject parcel.**



All provided GIS data is to be considered a generalized spatial representation, which is subject to revisions. The feature boundaries are not to be used to establish legal boundaries. For specific visual information, contact the appropriate county department or agency. The information is provided visual representation only and is not intended to be used as legal or official representation of legal boundaries. mcbcc1.org\dfs\GIS\_GS\_Shared\Notifications\LU,Z,SU,V\2021(5) May\210501Z, 21-L01\_Schilling\_A-1-P-MH to PUD\_COM,MR to EC.mxd V.Angello